













N° REL	N° AVML	N° FIE	ITINERARIO	Km.	ORE	SEGNAVIA	Ultimo Rifacimento
	Collegamento Ufficiale AV N° 52	GE04AA01	Sottocolle - Crocetta	0,20	0:05		ago-19
		GE04AA02	Pieve Alta - San Bernardo	1,50	0:30		mag-16
GGEA42805PF		GE04AA03	Colle Caprile - Case Cornua - Case Becco -(tratto VM)	2,00	0:45		mag-15
		GE04AA04	Viganego – Costa Lione	1,50	0:45		apr-14
		GE04AA05	Preli -Posa (Prima frazione di Viganego)	1,00	0:20		apr-14
		GE04AA06	Terrusso - Incrocio con sentiero per Costa Lione	0,80	0:30		feb-20
		GE04AA07	Sant'Apollinare – Ageno - Chiesa dell'Ascensione	3,00	1:00		gen-20
		GE04AA08	Costa – Cramoesi	1,50	0:30		ott-16
		GE04AA09	Colle del Bado – Monte Bado	0,70	0:15		ott-16
		GE04AA10	Chiappella – Monte Castelletto – Piane	0,80	0:15		nov-16
		GE04AA12	Quarto Alta - Canneto di Apparizione	1,45	00:30		
		GE04AA14	Bivio Liberale - Innesso su percorso Quinto - M. Fasce	1,35	00:30		feb-20
		GE04AA15	Piano Speranza - Scagge	0,70	00:15		gen-20
		GE04AA16	Sella Ovest Monte Poggiasco - Forte Ratti	0,30	00:15		in realizzazione
			Totale Km / Ore	16,80	6:40		